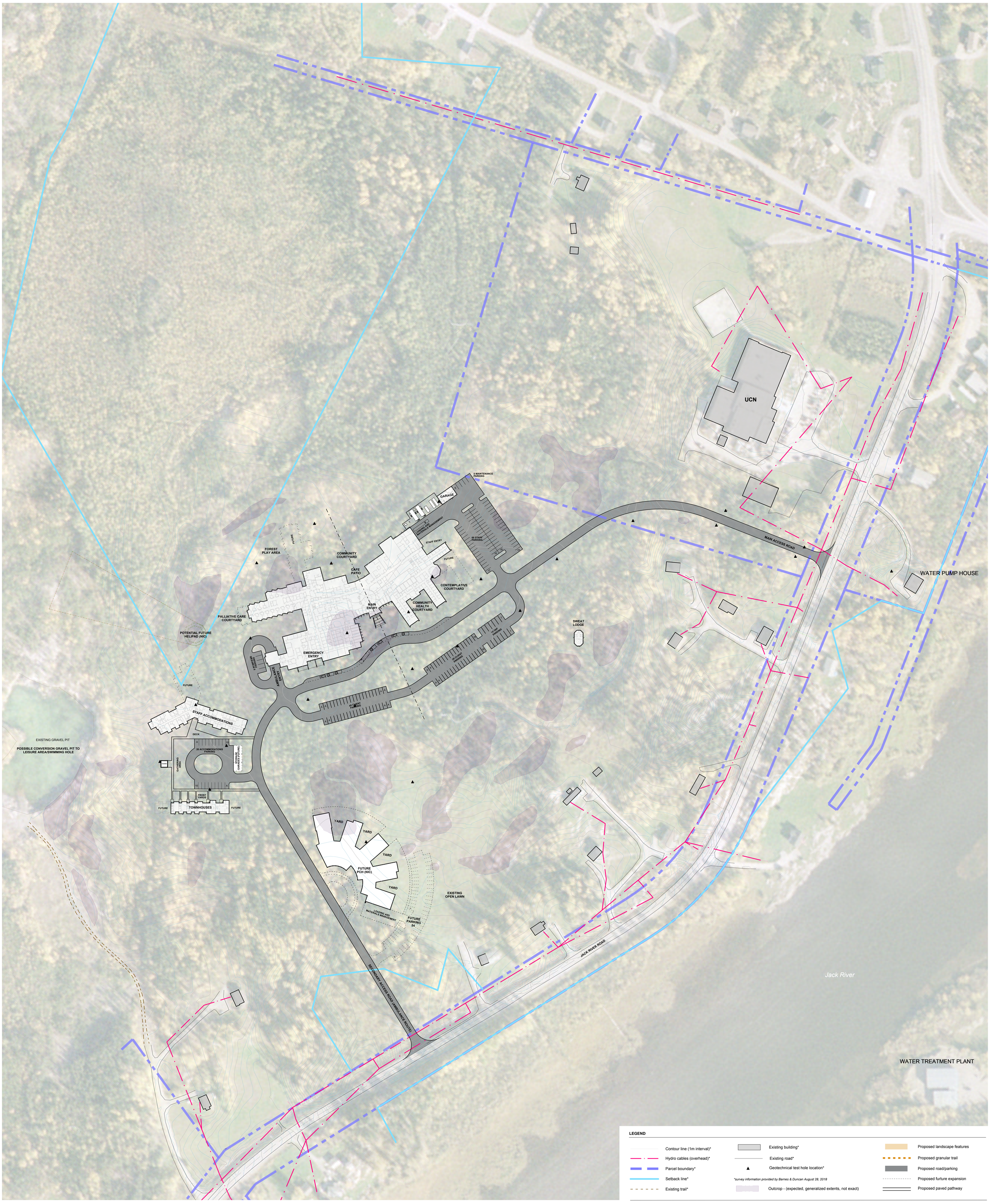

LEGEND

Contour line (1m interval)*	Existing building*	Proposed landscape features
Hydro cables (overhead)*	Existing road*	Proposed granular trail
Parcel boundary*	Geotechnical test hole location*	Proposed road/parking
Setback line*	*survey information provided by Barnes & Duncan August 28, 2018	Proposed furture expansion
Existing trail*	Outcrop - (expected, generalized extents, not exact)	Proposed paved pathway

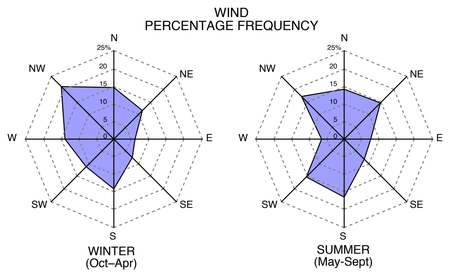

MEAN WIND SPEED (km/h) AND PREVAILING DIRECTION:

JAN	FEB	MAR	APR	MAY	JUN
12.8	13	15.2	15.9	17.1	16.3
NW	NW	N	S	NE	SW
JUL	**AUG**	**SEP**	**OCT**	**NOV**	**DEC**
15.7	14.8	16.8	17.3	15.2	13.2
NW	NW	NW	NW	NW	NW

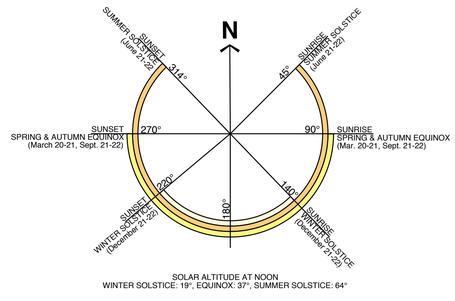

HTFC PLANNING & DESIGN

Fort Island Site Plan - DRAFT for review

NORWAY HOUSE CREE NATION HEALTH CENTRE OF EXCELLENCE

NOVEMBER 19, 2018

0 25 50 75 100 150 Metres